

Sea Link

Volume 6: Environmental Statement

Document: 6.4.3.4

Part 3 Kent

Chapter 4

Water Environment - Figures

Planning Inspectorate Reference: EN020026

Version: A

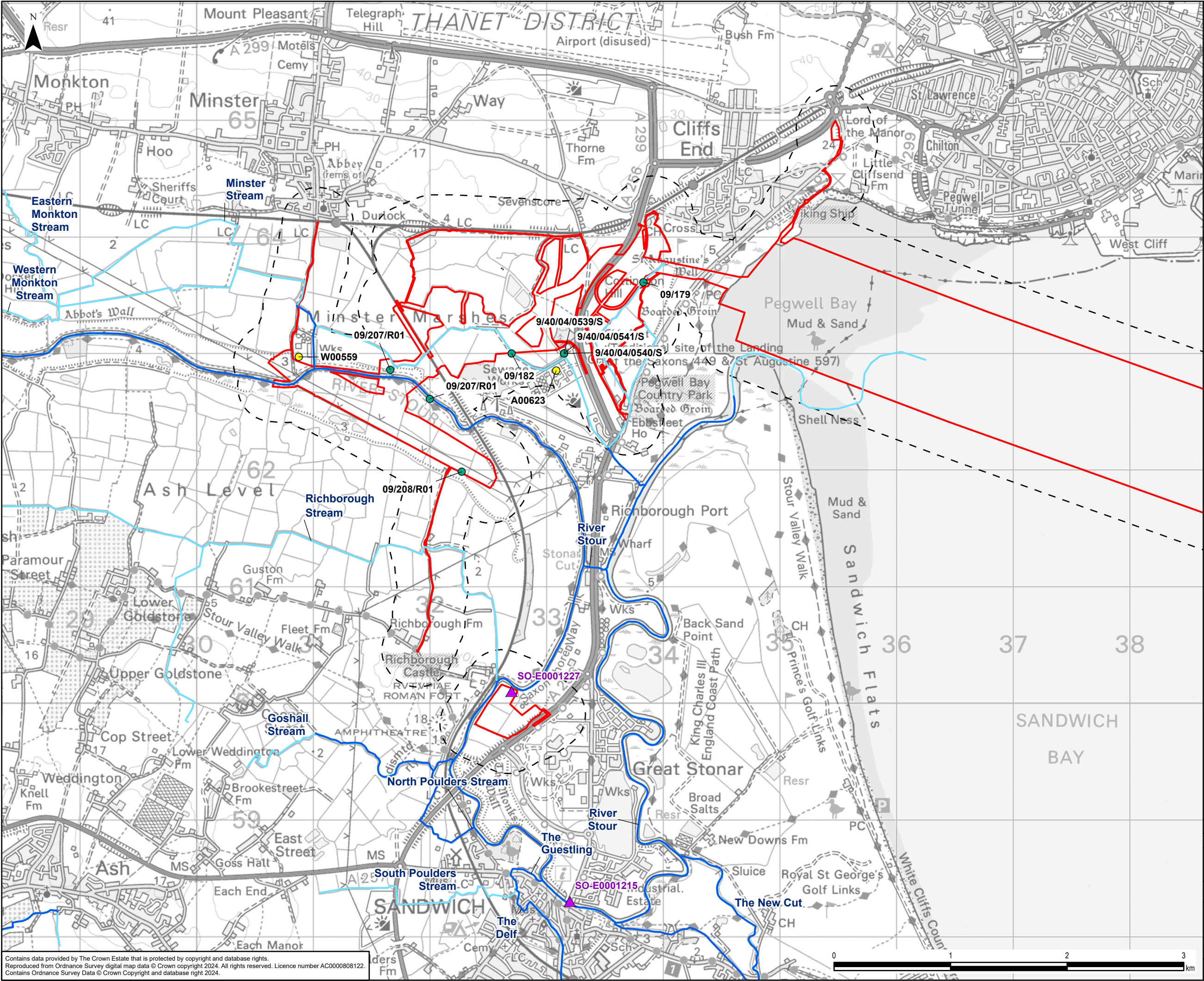
March 2025

Infrastructure Planning (Applications: Prescribed Forms and Procedure)
Regulations 2009 Regulation 5(2)(a)

Contents

Application Document 6.4.3.4 Water Environment - Figures

- Application Document 6.4.3.4.1 Study Area and Water Environment Receptors
- Application Document 6.4.3.4.2 Fluvial Flood Risk Baseline Kent Onshore Scheme
- Application Document 6.4.3.4.3 Surface Water Flood Risk Kent Onshore Scheme

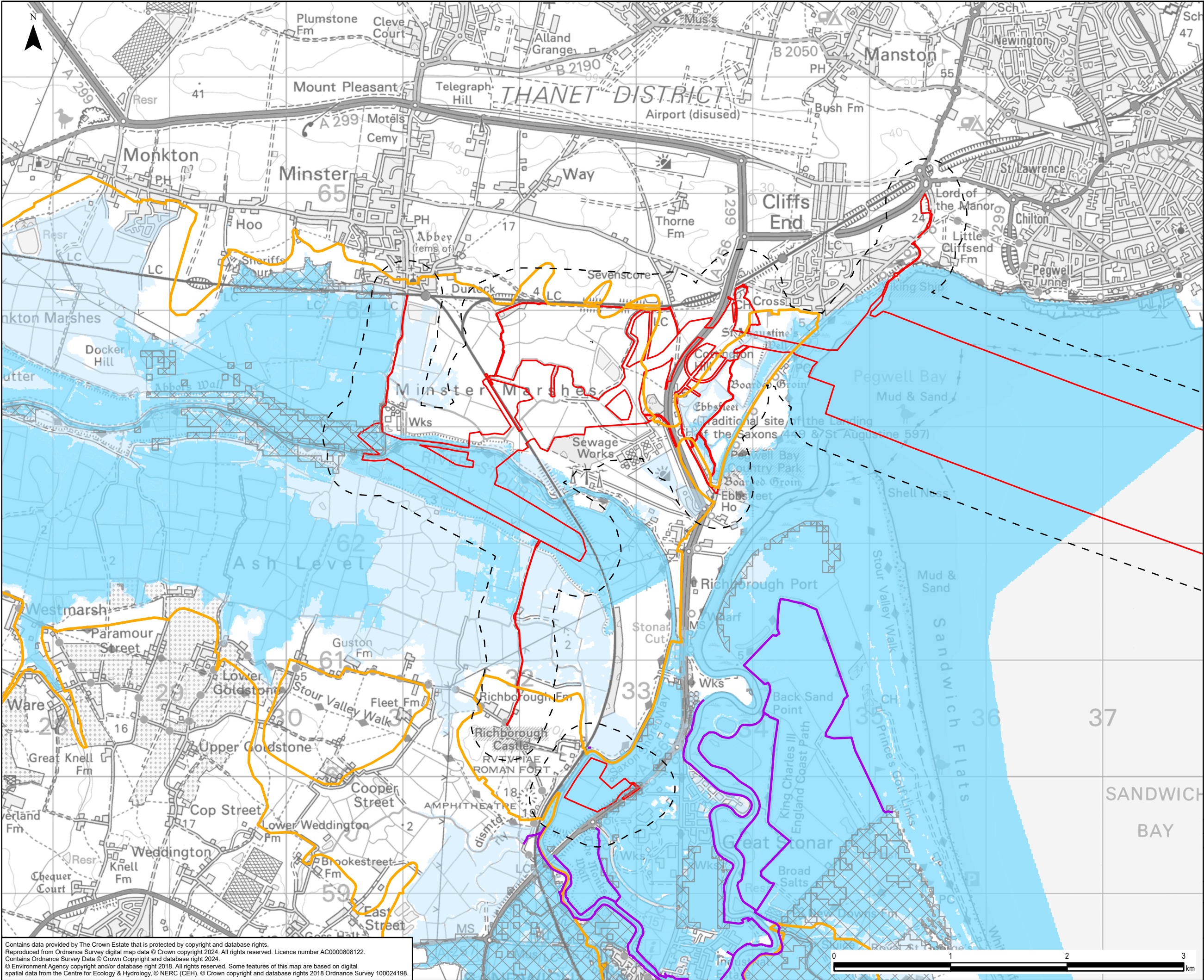


Legend

- Order Limits
- Study Area
- Main River
- Ordinary Watercourses
- Water Quality Monitoring Locations
- Licensed Abstractions and Discharges
 - Abstraction
 - Discharge

0	16/01/2025	ENVIRONMENTAL STATEMENT	EB	DF	CW
Rev	Date	Description	GIS	Chk	App
nationalgrid					
Scheme: SEA LINK					
Document Title: STUDY AREA AND WATER ENVIRONMENT RECEPTORS					
Creator: EB	Date: 16/01/2025	Checker: DF	Date: 16/01/2025	Approver: CW	Date: 16/01/2025
Document Ref: FIGURE 6.4.3.4.1	Scale: 1:30,000	Format: A3	Sheets: 1	Rev: 0	

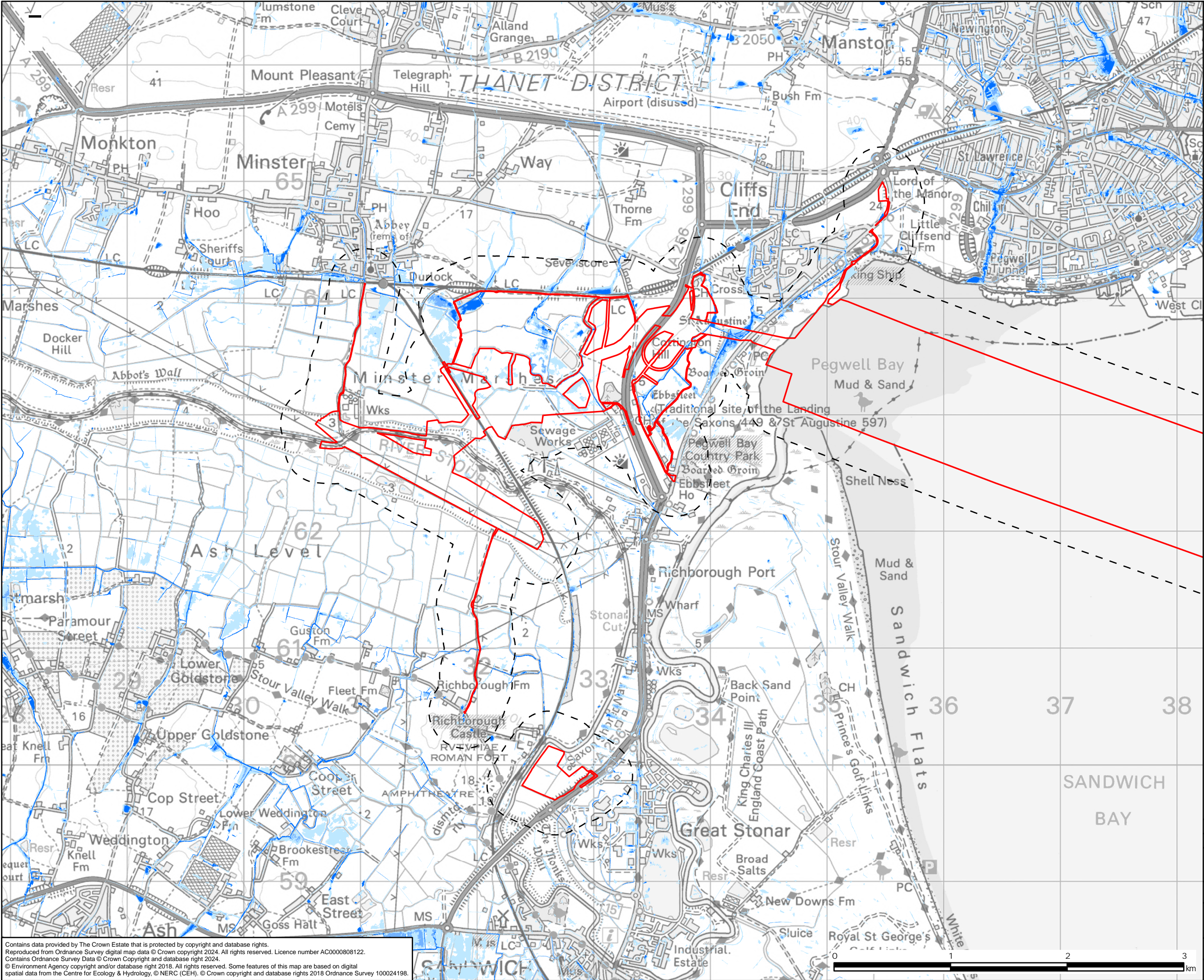
Contains data provided by The Crown Estate that is protected by copyright and database rights.
Reproduced from Ordnance Survey digital map data © Crown copyright 2024. All rights reserved. Licence number AC0000808122.
Contains Ordnance Survey Data © Crown Copyright and database right 2024.



- Legend
- Order Limits
 - Study Area
 - Flood Defence
 - Internal Drainage Board district boundary
 - Reduction in Risk of Flooding from Rivers and the Sea
 - Flood Zone - Flood Zone 2
 - Flood Zone - Flood Zone 3

0	16/01/2025	ENVIRONMENTAL STATEMENT	EB	DF	CW
Rev	Date	Description	GIS	Chk	App
nationalgrid					
Scheme: SEA LINK					
Document Title: FLUVIAL FLOOD RISK BASELINE KENT ONSHORE SCHEME					
Creator: EB	Date: 16/01/2025	Checker: DF	Date: 16/01/2025	Approver: CW	Date: 16/01/2025
Document Ref: FIGURE 6.4.3.4.2	Scale: 1:30,000	Format: A3	Sheets: 1	Rev: 0	

Contains data provided by The Crown Estate that is protected by copyright and database rights. Reproduced from Ordnance Survey digital map data © Crown copyright 2024. All rights reserved. Licence number AC0000808122. Contains Ordnance Survey Data © Crown Copyright and database right 2024. © Environment Agency copyright and/or database right 2018. All rights reserved. Some features of this map are based on digital spatial data from the Centre for Ecology & Hydrology, © NERC (CEH). © Crown copyright and database rights 2018 Ordnance Survey 100024198.



Legend

Order Limits

Study Area

Risk of Flooding from Surface Water

- High
- Medium
- Low

0	26/02/2025	ENVIRONMENTAL STATEMENT	EB	DF	CW
Rev	Date	Description	GIS	Chk	App
nationalgrid					
Scheme: SEA LINK					
Document Title: SURFACE WATER FLOOD RISK KENT ONSHORE SCHEME					
Creator: EB	Date: 26/02/2025	Checker: DF	Date: 26/02/2025	Approver: CW	Date: 26/02/2025
Document Ref: FIGURE 6.4.3.4.3	Scale: 1:30,000	Format: A3	Sheets: 1	Rev: 0	

Contains data provided by The Crown Estate that is protected by copyright and database rights. Reproduced from Ordnance Survey digital map data © Crown copyright 2024. All rights reserved. Licence number AC0000808122. Contains Ordnance Survey Data © Crown Copyright and database right 2024. © Environment Agency copyright and/or database right 2018. All rights reserved. Some features of this map are based on digital spatial data from the Centre for Ecology & Hydrology, © NERC (CEH). © Crown copyright and database rights 2018 Ordnance Survey 100024198.

National Grid plc
National Grid House,
Warwick Technology Park,
Gallows Hill, Warwick.
CV34 6DA United Kingdom

Registered in England and Wales
No. 4031152
nationalgrid.com